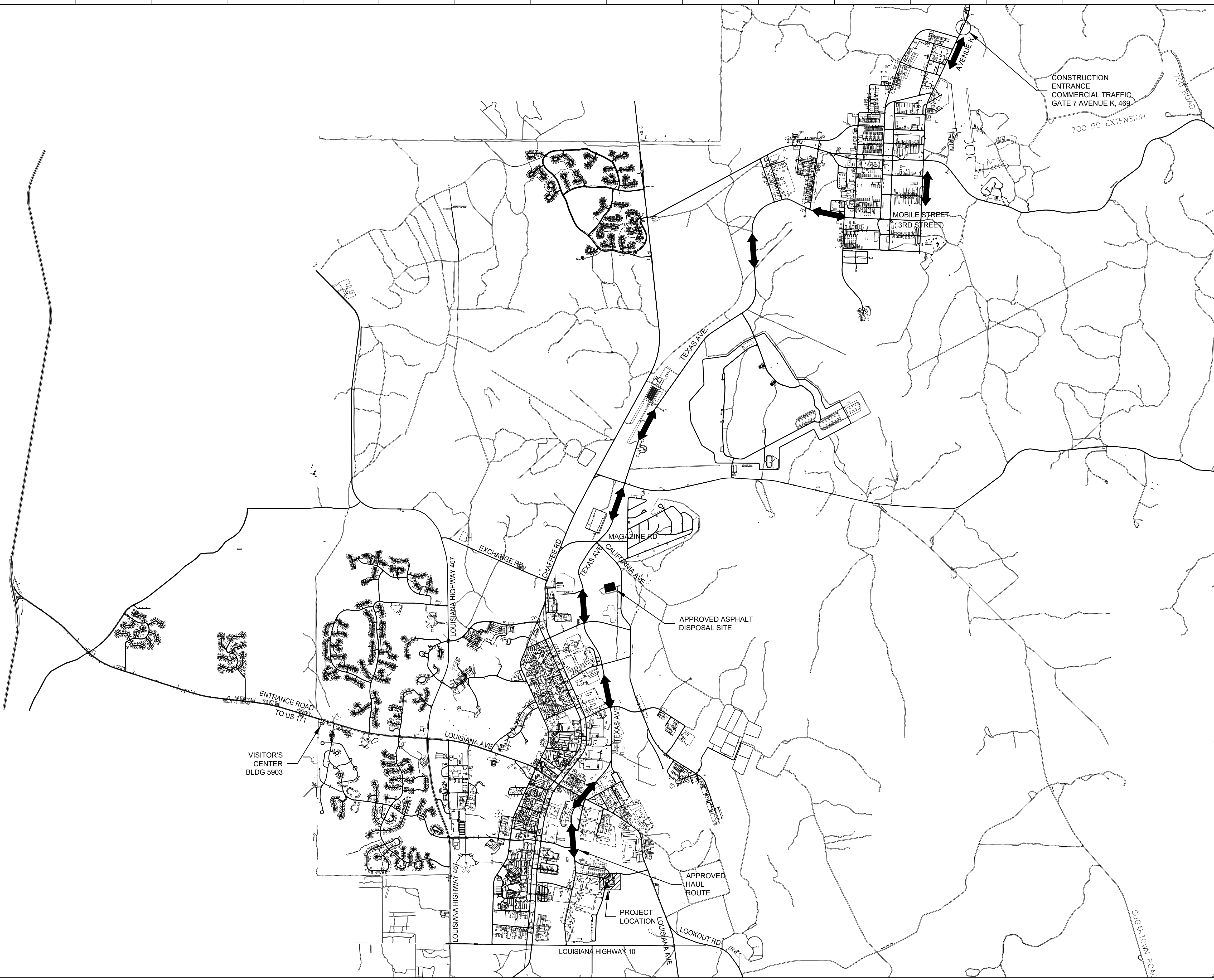
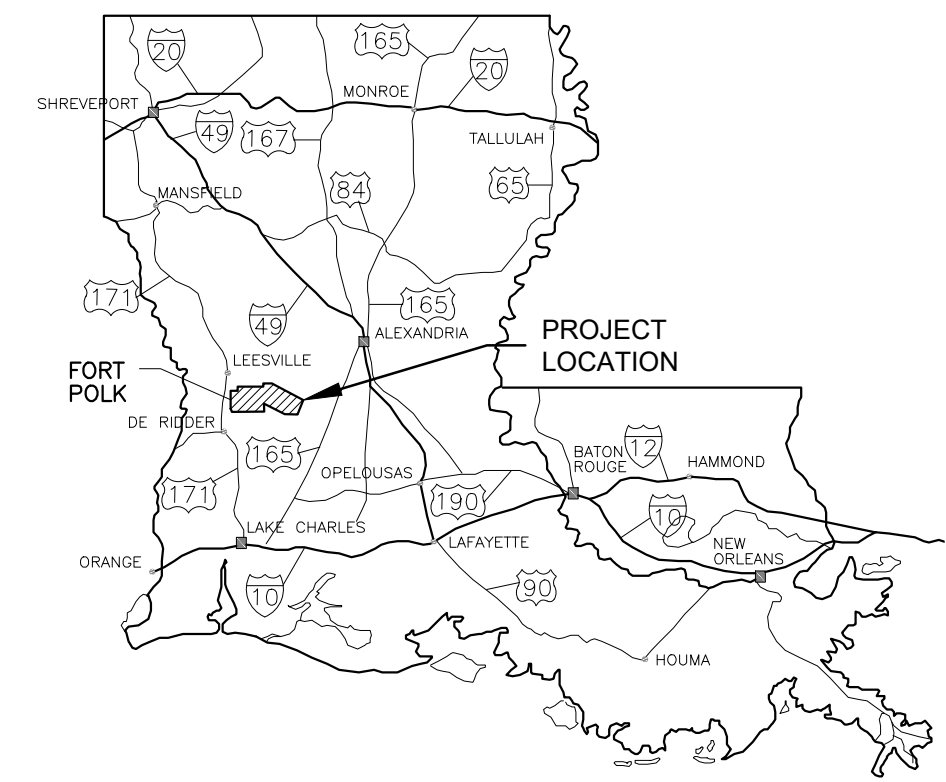


APPENDIX C

CONCEPTUAL SITE PLANS



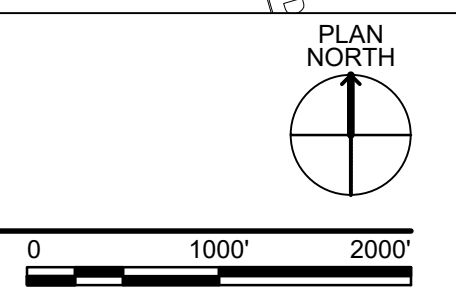
KEY PLAN



A1 PROJECT LOCATION AND HAUL ROUTE
SCALE: 1" = 1000'

A17 VICINITY MAP
NTS

CONCEPT, NOT FOR CONSTRUCTION



PROJECT LOCATION AND HAUL ROUTE

FOR INFORMATION ONLY

FORT POLK, LOUISIANA
FY26 POLK CAP 102842 ANIMAL BUILDING P2:
521232

CONCEPT, NOT FOR CONSTRUCTION



EXISTING CONDITIONS PLAN

FOR INFORMATION ONLY

FORT POLK, LOUISIANA
FY26 POLK CAP 102842 ANIMAL BUILDING P2:
521232

CONCEPT, NOT FOR CONSTRUCTION

